













Zoning Map

August 2009

Zoning Districts

-  R-1 Single-Family Residential
-  R-2 Single-Family Residential
-  R-3 Single-Family Residential
-  R-4 Single-Family Residential
-  B Business District
-  S School
-  P Parks
-  M-1 Mahoney Park
-  M-2 Municipal Land
-  R Railroad and Parking

Adopted by the Village Board of the Village of Kenilworth, Illinois,
this ___ day of _____, 2009
Approved by _____
Village President
Village Clerk
Adopted as part of Ordinance No. ___ - ____ ()

